

# LIPID

## SURVEYS

LICENSED  
SURVEYORS



PERTH | MANDURAH | KALGOORLIE

# CAPABILITY STATEMENT

## 2026



# COMPANY OVERVIEW

---

LPD Surveys is a professional survey consultancy specialising in land, UAV, engineering and construction surveys throughout Australia.

- + Land development consulting +
- + Asset mapping & dilapidation reports +
- + Commercial & Industrial surveys +
- + Construction & civil surveying +
- + Control and audit surveys +
- + Mining & pipeline projects +
- + UAV aerial imagery & inspections +
- + 3D laser scanning & reality models +



LPD Surveys has licensed and engineering surveyors and support staff equipped with industry leading Leica GPS, robotic total stations, UAV and Laser Scanning instruments. LPD Surveys is committed to advancing techniques and procedures to maintain the highest quality and standards. We provide our clients with the most cost effective, efficient and accurate surveying services.

# SERVICES

---

LPD Surveys provides a wide range of services from its skilled personnel.

- Large Building Construction Projects
  - Feature & as-constructed surveys
  - UAV terrain and 3D modelling
  - Civil construction
  - Bulk Earthworks
  - Structural, Mechanical and Piping
  - Dimensional control
  - Deformation monitoring
  - Roads and rail construction
  - Shut downs and maintenance
  - Hospitals, schools and high-rise construction
  - Laser scanning and 3D point clouds
  - Small subdivisions and stratas
  - Large land developments
- 



# PROJECT EXPERIENCE

---


- **Northern Star Resources Thunderbox Operations** – 34km pipeline - \$20mil
  - **Department of Defence - HMAS Stirling** – Marine Piling - \$2mil
  - **Wormall Civil** – Bulk Earthworks - \$10mil
  - **Water Corporation Depots Kalgoorlie, Manjimup, Bridgetown** – Pump stations and feature surveys \$50k
  - **Talison Lithium Pty Ltd** - Power infrastructure upgrades - \$50k
  - **The Civil Group WA Pty Ltd** - UAV Road Corridor Mapping Project for pipeline - \$500k
  - **BHP NiW Kalgoorlie** – Warehouse surveys & 3D scanning – \$100k
  - **Main Roads WA** – Freeway Revetment Construction Project - \$2mil
- 



# PROJECT EXPERIENCE

---

- **Northerly Construction** - Bedingfield Park (RACF) Aged Care Expansion - \$10mil
  - **South Energy** - Solar farm (300ha) design mapping project - \$2mil
  - **BAI Communications (Federal Division)** - Telecom tower inspections, surveys & plans - \$50k
  - **Heavy Minerals - Port Gregory & Red Hill Mining Exploration Areas** – Large Scale Area Lidar Survey Mapping - \$2mil
  - **Rio Tinto – Yandi Pilbara Project** – Surveys for Conveyor - \$3mil
  - **Bull Creek Shopping Centre** – UAV & Laser Scanning for Architectural and Structural Upgrades - \$3mil
  - **Civil road project – Shire of Murray** – Rural road upgrade surveys - \$150k
- 



# PROJECT EXPERIENCE

---

- **BHP WAIO - Central Pilbara Operations** - Mining Surveyor - \$1mil
  - **Telstra Limited** - WA Wide 5G Infrastructure & Leasing Surveys - \$10mil
  - **MACA** - Ravensthorpe FQM Tailings Storage Facility - \$30mil
  - **Dept of Defence/Ventia** - Laverton Radar Operations - \$2mil
  - **BHP Nickel West Goldfields** - 194km Tenement/Site Fencing Project - \$1mil
  - **Northern Star Resources/Adenco** - KCGM Kalgoorlie Borefields Upgrade - \$25mil
  - **Atlas Building/Department of Communities** - Mandurah Common Ground - 6 Story Build - \$43mil
- 



# PROJECT EXPERIENCE

---


- **DMIRS/Duratec DDR - Jiglaong**  
Aboriginal Community Water Treatment Plant - \$3mil
  - **Image Resources - Atlas Project**  
Contract Mine Surveying Production - \$1mil
  - **Lynas Rare Earths/Kai Rho Civil -**  
Lynas Kalgoorlie Access & Plant Roads Project - \$7mil
  - **Dept of Education WA / Crothers Construction -** Ashdale Secondary School - \$16mil
  - **Water Corporation / Roadline Civil -** Herbert Road, York 4km Water Main Project - \$5mil
  - **Doral Mining - Keysbrook Operations -** Stockpile Volume Audits - \$1mil
- 



# PROJECT EXPERIENCE

---

- **Shire of Leonora** - Townwide Aerial Lidar Survey for Flood Mapping - \$500k
  - **CoKB/Rob Carr** - 3km Sewer Main Upgrades Kalgoorlie - \$8mil
  - **Dept of Defence/JMC Piling** - Swan River Piling upgrades - \$2mil
  - **BHP WAIO** - Pilbara Autonomous Vehicle Upgrade Project - \$500mil
  - **Eco Resources Sand Quarry/Recycling Facility** - Stockpile UAV Volumes - \$500K
  - **Birdi Operations/Boral** - UAV Quarry Volume Surveys - \$1mil
  - **Dept of Defence/DDR** - Swanbourne Barracks Works - \$3mil
  - **Dept of Education WA / Crothers Construction** - Brabham Primary School - \$15mil
- 



# PROJECT EXPERIENCE

---


- **Schlager Construction** - Litus Stadium Community Sports Facility - \$5mil
  - **C-Wise** - Monthly UAV Stockpile Surveys, Nambeelup - \$500K
  - **City of Kwinana/Industrial Road Pavers** - Various Road Upgrade Projects - \$1mil
  - **Mineral Resources/Network Contracting** - Onslow Horizon Power HV Project - \$3mil
  - **DEFS / Crothers Construction** - Cardup Fire Station - \$10mil
  - **Spyda Construction** - Two Rocks Woolworths Shopping Construction Project - \$15mil
  - **Schlager Construction** - Langford Stadium - \$4mil
- 



# PROJECT EXPERIENCE

---

- **Atlas Building** – Ocean Gardens 5 Storey Residential Apartments, City Beach- \$55mil
  - **SKS Group** – Riva Como 10 Storey Apartments, Como, Perth -\$60mil
  - **Magentic Resources** – Lady Julie Gold Project, Laverton – Lidar Survey of minesite 2,000ha - \$200k
  - **Adenco** – AP0869 KCGM Kalgoorlie – Pipeline Project - \$5mil
  - **Ahrens** – Newman Housing Project – Boundary & feature Surveys - \$100k
  - **Champ Civil** – Jindalee Radar Laverton Earthworks/Construction Project - \$5mil
  - **Gilmour Heights** – 33 lot rural subdivision, Bakers Hill - \$5mil
  - **Country Heights Estate** – 145 lot semi-rural subdivision, Ginginup - \$15mil
- 



# LPD SURVEYS

CONTACT US AT:

 [admin@lpdsurveys.com.au](mailto:admin@lpdsurveys.com.au)

 (08) 6245 7554

 [www.lpdsurveys.com.au](http://www.lpdsurveys.com.au)

